

Important phone numbers:

Reception:

00393385303876

Porter:

0039-3668908709

Night porter

0039-3668908709

assistance:

Police: 112

Firefighters: 115

Ambulance: 118

In case of emergency, you can always contact the reception.

If no one is present, you can call at the door (= custode en Italiaans). This call can be found on the left side of the reception front door.

International sport camping

Via Osteno 40

22018 Porlezza, Italië

Tel: 00393385303876

www.lugano-italie-camping.com

We rent the chalet on the basis of mutual trust.

**Smoking is not allowed in the chalet, if needed ON THE
VERANDA !!!**

Porlezza

Porlezza Roman fishing village is located on the eastern banc of the Lake Lugano and meets the visitors with its spectacular scenery, unspoiled nature, history, traditions, and culture.

Between fascinating mountain views will shine crystal clear water of the lake surrounded by villages and forests. The possibilities for unforgettable holidays are almost unlimited at once adventurous, sporty and recreational. Whether you are looking for an adventurous hike, a relaxing visit to the colorful weekly market, a bicycle tour or a boat trip on the lake, everything is possible. After a stay with a lot of impressions is obviously nothing better than the evening relaxing in one of the many typical restaurants in the area. Porlezza is fortunately not far from the major touristic attractions like Lake Maggiore, Lake Garda and offers an excellent opportunity for all those who want to discover the real Italy!

www.lugano-italie-camping.com



International Sport Camping
Via Osteno 40
22018 Porlezza, Italië
Tel: 00393385303876

The caves of Rescia

After the campsite turn to the right on the street Osteno, where the cave is located.

This is a natural cave with stalactites. Beautiful stalactites grow from the ceiling of the cave.

In one of the caves you can see the Santa Giulia waterfall. www.lugano-italie-camping.com

Distance: 3 KM de Porlezza



Adres: Via Porlezza 63 Fraz. RESCIA,
22010 Claino con Osteno CO, Italië
Telefoon: +39 335 544 5696

Openingstijden:

woensdag	14:00-17:30
donderdag	14:00-17:30
vrijdag	14:00-17:30
zaterdag	14:00-17:30
zondag	14:30-18:30
maandag	14:00-17:30
dinsdag	14:00-17:30

Castello de Valsolda

Distance: 11 KM de Porlezza

Adres: Castello, 22010 Como, Italië

www.lugano-italie-camping.com



Mountain village Monte Bre in Lugano

It is possible to reach this village by car or train.

Monte Bre is known for its breathtaking panoramas. Since 1912, you can take a train to the top of the mountain. From the top, at nearly 1000 meters above sea level, there are several hiking trails. The village Bre is a typical village of Ticino.

Monte Bre is also known as the sunniest mountain in Switzerland, this is probably the reason that here grows the rare and protected Christmas Rose, which also occurs only in South Europe. www.lugano-italie-camping.com



Met Funicolare: Via Ceresio di Suvigliana 36, CH-6977 Ruvigliana Tel. +41 91 9713171

Prijzen: Volwassenen CHF 35.- , Kinderen 6-16 jaar CHF 29.-


Met Auto: Via Brè 33, 6979 Brè sopra Lugano, Zwitserland

Prijzen: GRATIS

Afstand: 18 KM van Porlezza



An open-air museum Small Switzerland



The open air museum is located in the Petite Suisse Melide. This is a kind of Madurodam in the Netherlands. In Swissminiatur you will find the most picturesque places of Switzerland, cities, monuments, transport and much more. Everything is created on a scale of 1:25. If you want to discover Switzerland in miniature, you must go to Swissminiatur in Melide, near Lugano. In the park you will find a self-service restaurant with touristic menus.

www.lugano-italie-camping.com



Adres: 6815 Melide, Zwitserland

Openingstijden:

Maandag t/m zondagg 09:00–18:00

Telefoon: +41 91 640 10 60

Prijzen:

Volwassenen vanaf CHF 19.- ,

Kinderen 6-16 jaar vanaf CHF 12.-

Monte Generoso

Adres: Ferrovie Monte Generoso SA, Via Lüera 1 6825 Capolago Tel. +41 91 630 51 11

Bereikbaarheid: Trein vanuit Lugano of Chiasso naar Capolago - Riva S. Vitale, of boot uit Lugano naar Capolago; kabelspoorlijn naar Monte Generoso (2014 alleen tot Bellavista 1221 m, te voet naar de top)

Uitzicht: Top: Van Apennin tot de Alpen, Lago di Lugano, de hele Zwitserse Alpenketen van de Matterhorn tot aan Piz Bernina

Attractie: De bergtreinrit, planeten- en natuurleerpad, berengrot met archeologische vondsten, koelputten (ijshuizen), klimpad

Culinair: Buffet/Restaurant Bellavista: Tessiner en Italiaanse keukens met Tessiner Merlot; zaterdag 's zomers bij mooi weer thema-avonden, live muziek

Afstand: 32 KM van Porlezza



Panorama Mountain in Lugano. The mountain is accessible by a comfortable train of Capolago.. After journey through unspoiled natural scenery you reach the 1704-meter-high mountain top. Here you have a magnificent view of the lakes (the lakes of Lugano, Como, Varese and Langensee), the city of Lugano. From Monte Generoso, you can make beautiful walks on a lot of trails with a total length up to 51 km. But you can also do the mountain biking (there is a 27 km long trail), paragliding, bird watching, ect . www.lugano-italie-camping.com

Lugano

This city is built on the mountains in Lugano and has a beautiful long boulevard. There are a lot of opportunities for a boat trips, such as from Gandria to Lugano and from Lugano to Ponte Tresa, to Small Zwislerland and Morcote.

The most popular is shopping street in Lugano "Via Nasse". But the South Mall is also recommended with its Media market, Ikea, Conforama, Coop, H & M and other...

www.lugano-italie-camping.com



Adres: Via Nassa 68, 6901 Lugano, Zwitserland

Afstand: 16 KM van Porlezza



Como, Bellagio, Menaggio, Villa Charlotto en Varese

Here you can easily reach by car, but it is also fun to do a boat trip there. From Menaggio there are several boat departures. An excursion to the city of Como takes about 2 hours, you will be directly dropped off in the center and later in the afternoon, return back. Along the way, you will enjoy the breathtaking and pleasant views ...

For about € 10, - per person per day, you can make the boat trip on the lake and visit villages as Bellagio, Villa Char Lotto and Varese.

www.lugano-italy-camping.com

Prijzen rondvaartboot Comomeer

Bij de vertrekplaats van de rondvaartboten kun je direct je ticket kopen. De prijzen per ticket verschillen per type boot en per reis.

Menaggio – Bellagio

Enkele reis volwassenen: € 4,60

Enkele reis kinderen 4-12 jaar: € 2,30

Auto tot 3,5 meter: € 8,60



Afstand: 12 KM van Porlezza



Menaggio

One of the most popular places on the Lake of Como is Menaggio. Besides the central location by connecting to Como, Lugano and the north of Lake Como. The village has a beautiful boulevard and many terraces. The old center of the village is slightly elevated and characterized by small alleys.

From the boulevard also leaves the tour boat to many other tourist resorts around the lake, including Bellagio, Como and Varenna.

Adres: Via Roma 11, 22017 Menaggio CO, Italië

Afstand: 12,5 km van Porlezza



Morcote en Vico Morcote

Afstand: 30 KM van Porlezza



www.lugano-italie-camping.com


10 km to South of Lugano on the shore of the lake stays this beautiful place that has retained its original appearance. Because of this, it has become a major tourist attraction. Along the lake this place has a long boulevard with many terraces and shops. Enter via a 400-sloping staircase, you can visit the 13th century Madonna del Sasso Church.

Also from here regularly depart boats to Lugano and Porto Ceresio. A few meters upstream is located the magnificent Vico Morcote which is definitely worth a visit. You can do a nice walk through the forest which is very nice for children.

Valle Verzasca: een authentieke bergvallei

The valley is surrounded by the Alps with passes in the neighboring valleys at an altitude of 2000-2500 meters. There is a unique entrance to Gordola, near Locarno. The valley is very narrow and V-shaped. Verzasca is considered the wildest major valley in Ticino - the one where the original beauty and traditional architecture has been preserved in the form of old stone houses (rustici). These stone houses are now often rented as holiday homes by their owners or by the organization Verzasca Rustici. Despite the limited offer and the beautiful surroundings of the valley, prices are much lower than in the Ascona-Locarno region. Very special, and a nice combination with your holiday at the edge of the lake.

www.lugano-italie-camping.com



Adres: Verzasca Tal, Mergoscia, 6647

Mergoscia, Zwitserland

Telefoon: +41 91 745 16 61

Afstand: 65 KM van Porlezza



Verzasca is a paradise for hikers. There are no cable cars or tourist resorts here. You will miss the crowds that you will often find in other alpine valleys. There are walks for everyone whether you are experienced or not and whether you are looking for a multi-day hike or a walk of about an hour. The wilderness of the valley will amaze.

Monte Tamaro



Monte Tamaro, near Lugano in Switzerland, is the place, where every member of the family can enjoy their own way. A cable car takes you up to 1530 meters. This is the starting point which includes many walks and possibility to visit the church of Santa Maria degli Angeli. On the Monte Tamaro you will find an adventure. There are the variety of activities for children from 4 years old.

Afstand: 34 KM van Porlezza

**Adres: Monte Tamaro SA
Via Campagnole
CH-6802 Rivera-Monteceneri
Tel: +41 91 946 23 03**

Milaan

The lovely city of Milan can not to be missed in your program. This city with is the allure of the world and known for its schic shopping on chic shopping streets of Milan

In the Centro Foxtown you can buy branded products at low prices. (Autostrada Lugano-Milan, exit Mendrisio). If you are still in Milan then take a look at the stadium of AC Milan and Inter Milan at San Sirro.



Afstand: 90 KM van Porlezza



Mendrisio Foxtown shopping

In Switzerland, about 35 minutes by car is located Foxtown. Foxtown is a large shopping center with over 160 boutiques from several famous brands including Prada, Guess, Armani, D & G, Cristian Dior, Adidas, Nike, Tommy Hilfiger and Ralph Lauren.

The large shopping center just across the border from Italy in Mendrisio, Switzerland. You will find clothes from the biggest international brands, from high quality products to discounts of up to 70%! You can park for free on one of the 1200 parking spaces.

There is also a casino in this shopping paradise, 7 restaurants / bars, a living room and an ice cream parlor.

Foxtown open time:

Foxtown is open during all year, 7 days per week

Adress: Via A. Maspoli 18, 6850 Mendrisio, Suisse

www.lugano-italie-camping.com

Afstand: 40 KM van Porlezza



Venice

Afstand: 350 KM van Porlezza



Venice is world famous for the historic center with its canals and has played an important role in the history of the world. Standing Since 1987, Venice and its lagoon are on the UNESCO World Heritage List

www.lugano-italie-camping.com



Balcony of Italy (Balcone d'Italia)




Situated on the Swiss-Italian border in the Lugano Prealps, the mountain of Sighignola stands 4,311 feet (1,314 meters) above sea level, looming over Lake Lugano below. As far as national border markers go, it is one of the most astounding to behold, and the Italian National Trust has rated it as one of the most beautiful places in Italy.

Precies op de grens ligt Val d'Intelvi (het balkon van Italië). Dit "balkon" is meer dan de moeite waard. Hier kan je het hele meer van Lugano overzien, met bij helder weer de besneeuwde toppen van de Alpen op de achtergrond.

Je kunt het balkon van Italië bereiken door via de zuidkant langs het meer naar Lanzo te rijden.

www.lugano-italie-camping.com



Address: Balcone d'Italia

Via Sighignola

22024 Sighignola (Lanzo D'Intelvi) Lombardy Italy

Distance: 24 km from Porlezza

Cavargna: the little “Tibet” of the Lepontine Alps



Up to a few decades ago, Cavargna was considered to be an impenetrable, wild valley. Nowadays, a smooth asphalt road climbing up from lake Piano leads to three villages dominating the valley: San Bartolomeo (850m), San Nazzaro (980m) and Cavargna which, with an altitude of 1,701 meters, is the highest town in the province of Como.

The crown of the Lepontine Alps that surrounds the whole valley offers many excursions: to Pizzo Gino, Monte Garzirola and the top of the Pianchette (all over 2,000 meters). At the pass San Lucio (1,500m), which links Val Cavargna with Val Colla (Switzerland), visitors can find the homonymous sanctuary dating back to the 14th cent.. Every year, on the 12th of July and on the 16th of August, religious services and a great country festival take place in honor of Saint Lucio, a gentle dairyman venerated by the dalesmen because of his generosity towards the poor and patron of the herdsmen and the cheese makers. In Cavargna you can rediscover the various aspects of everyday life by visiting the Museum of the Valley: in the several rooms you can find information on the religious aspects, the housework, the weaving, the production of bread and pasta, as well as ancient jobs like the Locksmith, the Blacksmith, the Alpine Dweller, the Wood man, the Carpenter and the Smuggler.

Address: Cavargna 22010 Como, Italy

DISTANCE: from Porlezza 13.6 km

www.lugano-italie-camping.com



Rifugio Menaggio



The Rifugio Menaggio offers some of the most unique and spectacular views of Lake Como. If you are an avid hiker visiting Menaggio and the sky is clear, you should not miss a hike up to this Rifugio. Make it either a day trip or an overnight stay that can combine additional hikes to Monte Grona (1,732 m), the church of St. Amate (1,621 m), or Monte Bregagno (2,107 m). If hiking beyond the rifugio during the winter or spring when there is snow, check with the manager of the rifugio to ensure you are taking the route with the least risk of avalanche danger.

It is not really practical to hike from Menaggio all the way up to the Rifugio. Rather, you should get to the town of Breglia, just beyond Plesio, either by car or bus and begin walking from there. The time of the ascent from Breglia to the rifugio is about 2.5 hrs over an elevation gain of 631 m. If you have a car, you can drive a few minutes beyond Breglia to cut your walking time.

The Rifugio Menaggio offers typical Italian rifugio accommodation and meals. This means sleeping in bunks in a common room with other hikers and a rustic but usually very good quality meal. Food is typical of the mountains in northern Italy: minestrone soup, polenta, cheese, cured meats, and basic wine. An overnight stay can cost between 15 and 50 Euros depending on if you take breakfast, lunch, and dinner. A hot shower is an additional 5 Euro. A litre of wine is 8 Euros.

Unlike many other mountain hikes around Lake Como, the Rifugio Menaggio has fresh and cold spring water running in abundance for you to drink and stay cool.



Address: Rifugio C.A.I. Menaggio, 22010 Plesio CO, Italy

Distance: 19.8 KM, 37 min